

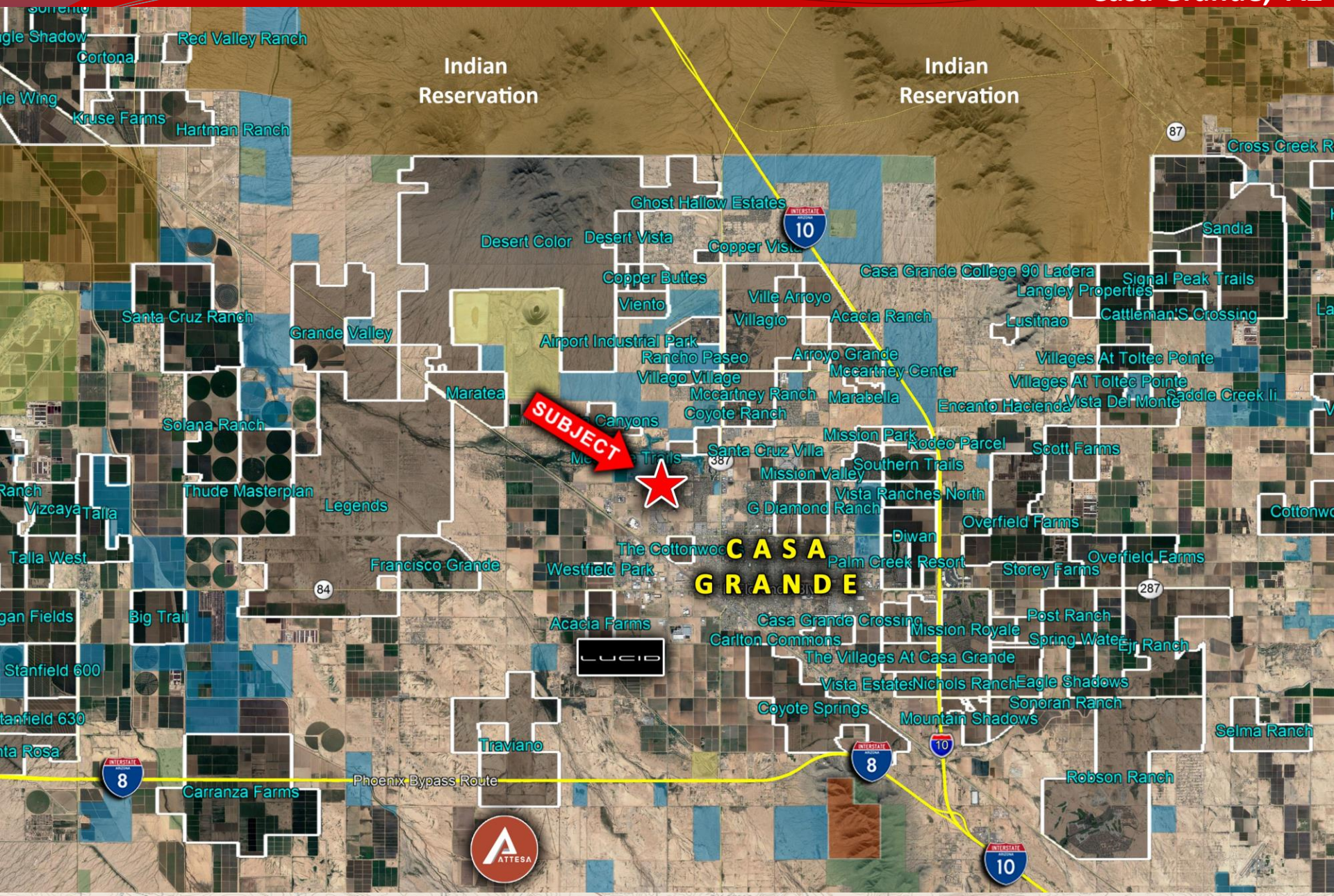
- Location:** SW Corner of Kortsen Rd and Thornton Rd in Casa Grande, AZ.
- APN:** 503-34-011B
- Size:** ± 18.35 AC
- Zoning:** UR - Urban Ranch (City of Casa Grande)
- Utilities:** All to Site
- Price:** Submit
- Comments:**

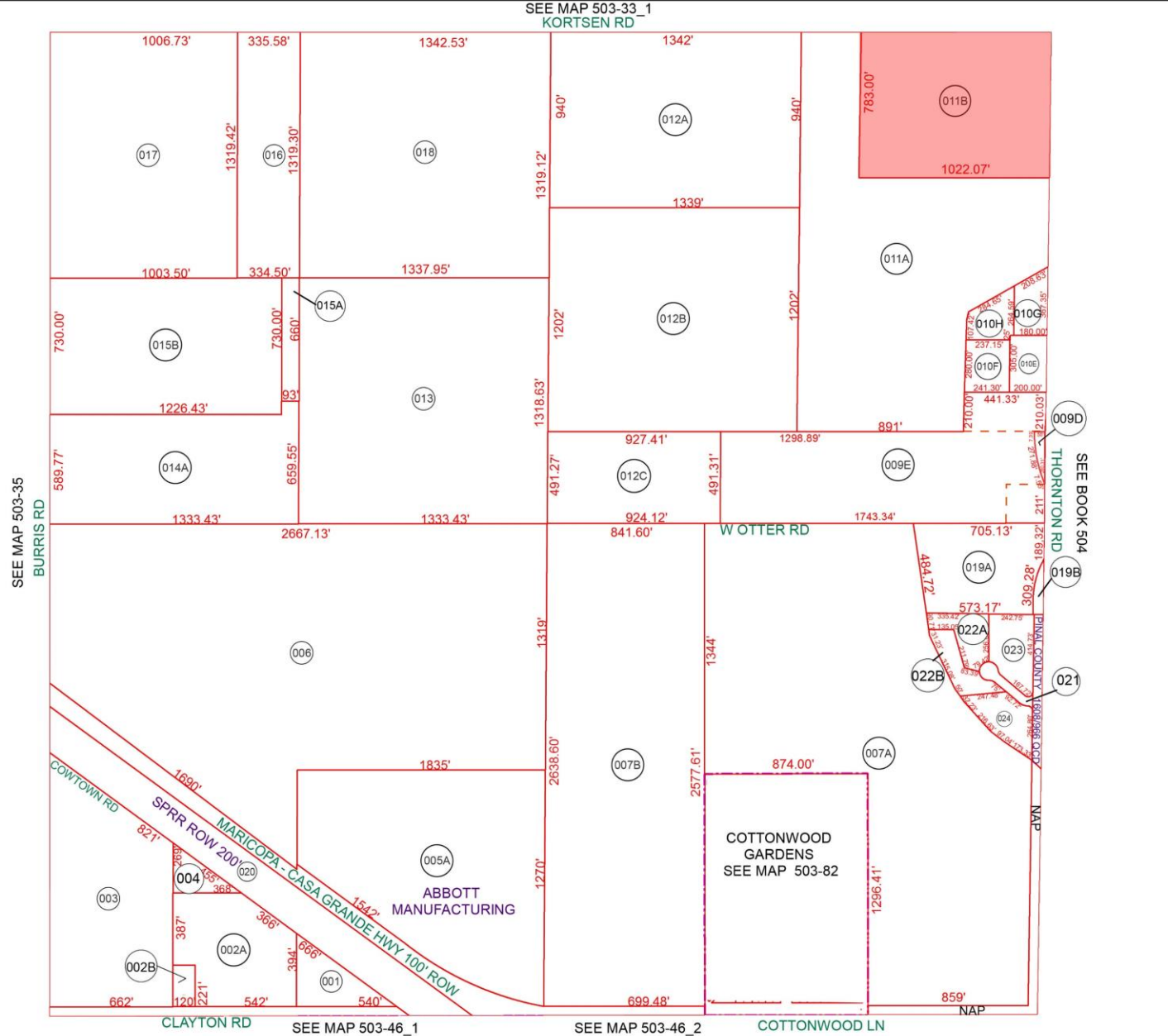
± 18.35 AC in Casa Grande, AZ



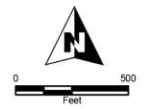
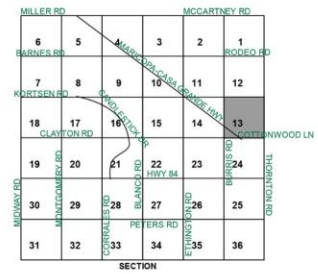
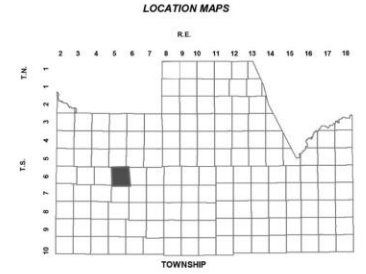
SUBJECT

CASA GRANDE





BOOK - MAP
503-34
SEC. 13 T.06S. R.05E.



Revised: 5/22/2018
By: **TH**



THIS MAP DOES NOT REPRESENT A SURVEY. NO LIABILITY IS ASSUMED FOR THE ACCURACY OF THE DATA DELINEATED HEREIN, EITHER EXPRESSED OR IMPLIED BY PINAL COUNTY OR ITS EMPLOYEES. THIS MAP IS COMPILED FROM OFFICIAL RECORDS, INCLUDING PLATS, SURVEYS, RECORDED DEEDS AND CONTRACTS, AND ONLY CONTAINS INFORMATION REQUIRED FOR THE PINAL COUNTY ASSESSOR'S OFFICE PURPOSES.