Insight Land & Investments

Available Commercial Land

Surprise, AZ

- ***Location:*** NWC of Peoria Ave & Litchfield Rd, Surprise, AZ
- ***APN:*** 501-39-917
- ***Zoning***: C-2-Community Commercial
- ***Size:*** +/- 15 Acres
- ***Taxes***: $19,422 (2017)
- ***Municipality:*** Surprise
- ***Price:*** $1,633,873 ($2.50/sf)
- ***Traffic Counts***:
  - Peoria: 6,638 VPO
  - Litchfield: 17,117 VPO

Demographics:	***1 Mile***	***3 Mile***
Population:	17,753	114,412
HH Income:	$92,642	$64,942
Daytime Employees:	7,379	43,592

EXCLUSIVELY LISTED

Insight Land & Investments
7400 E McDonald Dr, Ste 121
Scottsdale, Arizona 85250
602.385.1515
www.insightland.com

All information furnished regarding property for sale, rental or financing is from sources deemed reliable, but no warranty or representation is made to the accuracy thereof and same is subject to errors, omissions, change of price, rental or other conditions prior to sale, lease or financing or withdrawal without notice. No liability of any kind is to be imposed on the broker herein.

Kenneth Reycraft
Direct: 602-385-1529
kreycraft@insightland.com

Insight Land & Investments

Aerial Map

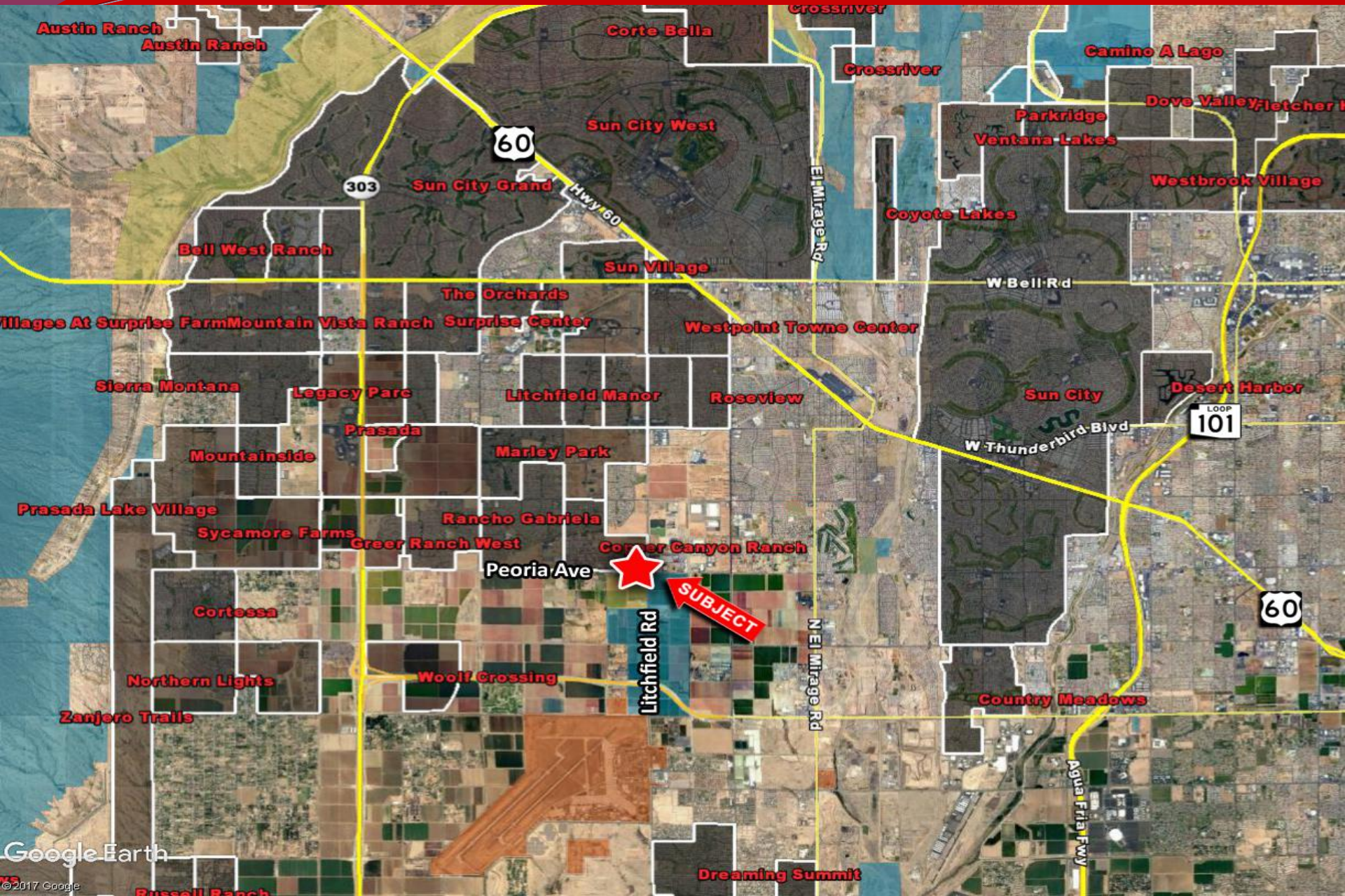

Insight
Land & Investments

Retail/Area Map

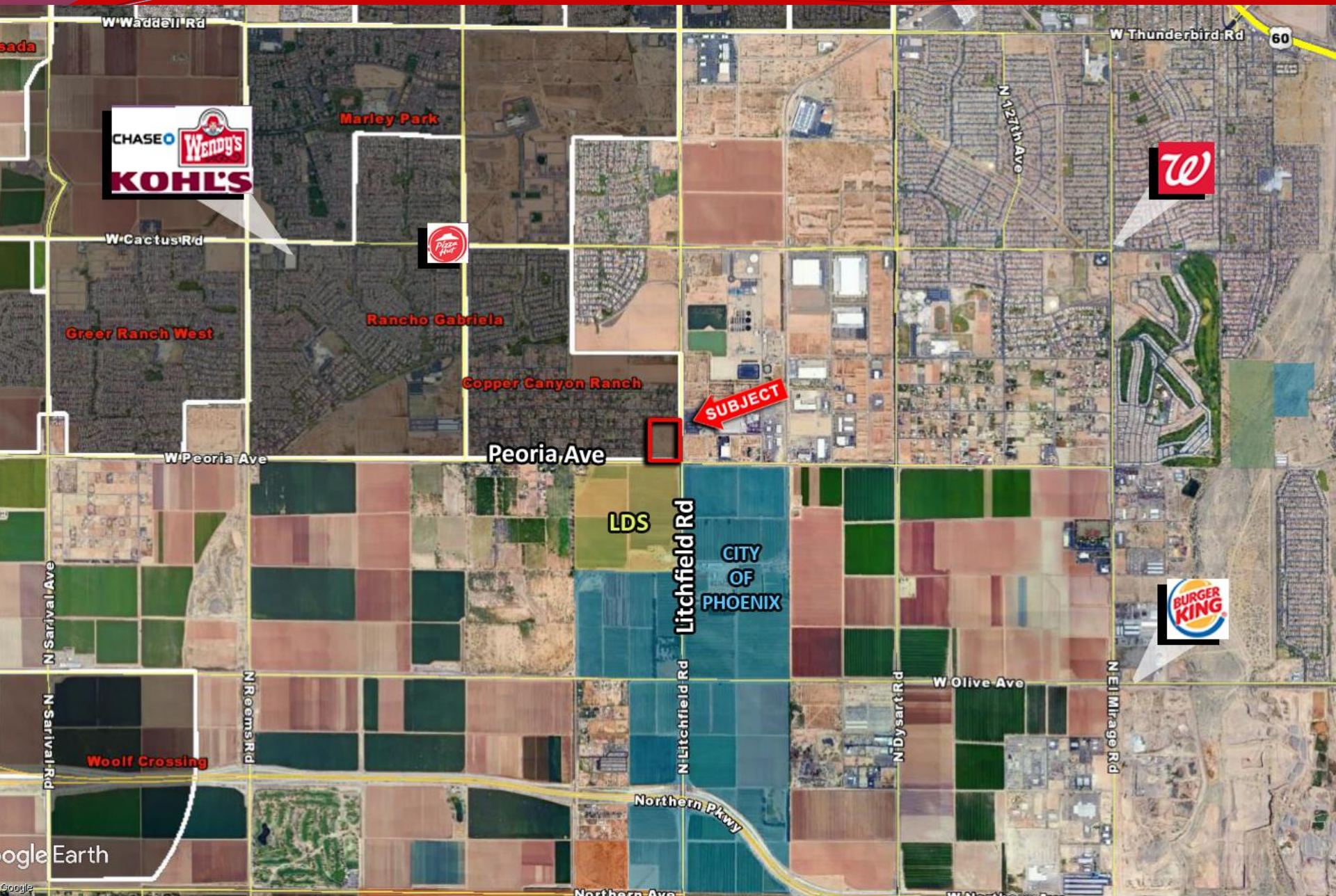

Insight
Land & Investments

Conceptual Site Plan

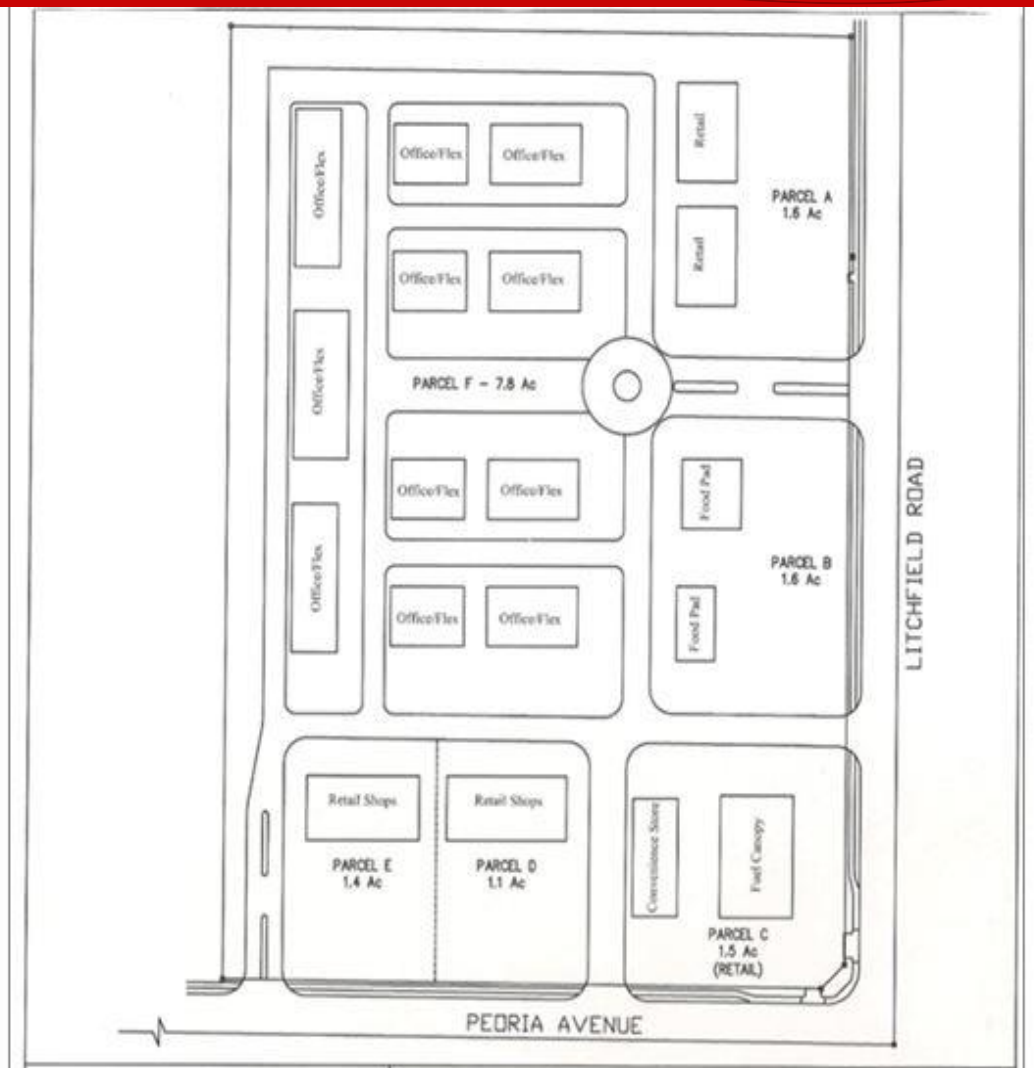

MOUNTAIN GATE CENTER

CONCEPTUAL SITE PLAN

Hamilton Vance PARTNERS

Date: January 10, 2008

MFB

NWC LITCHFIELD RD. & PEORIA RD.
SURPRISE, ARIZONA

SCALE NTS

Insight Land & Investments

Conceptual Site Plan

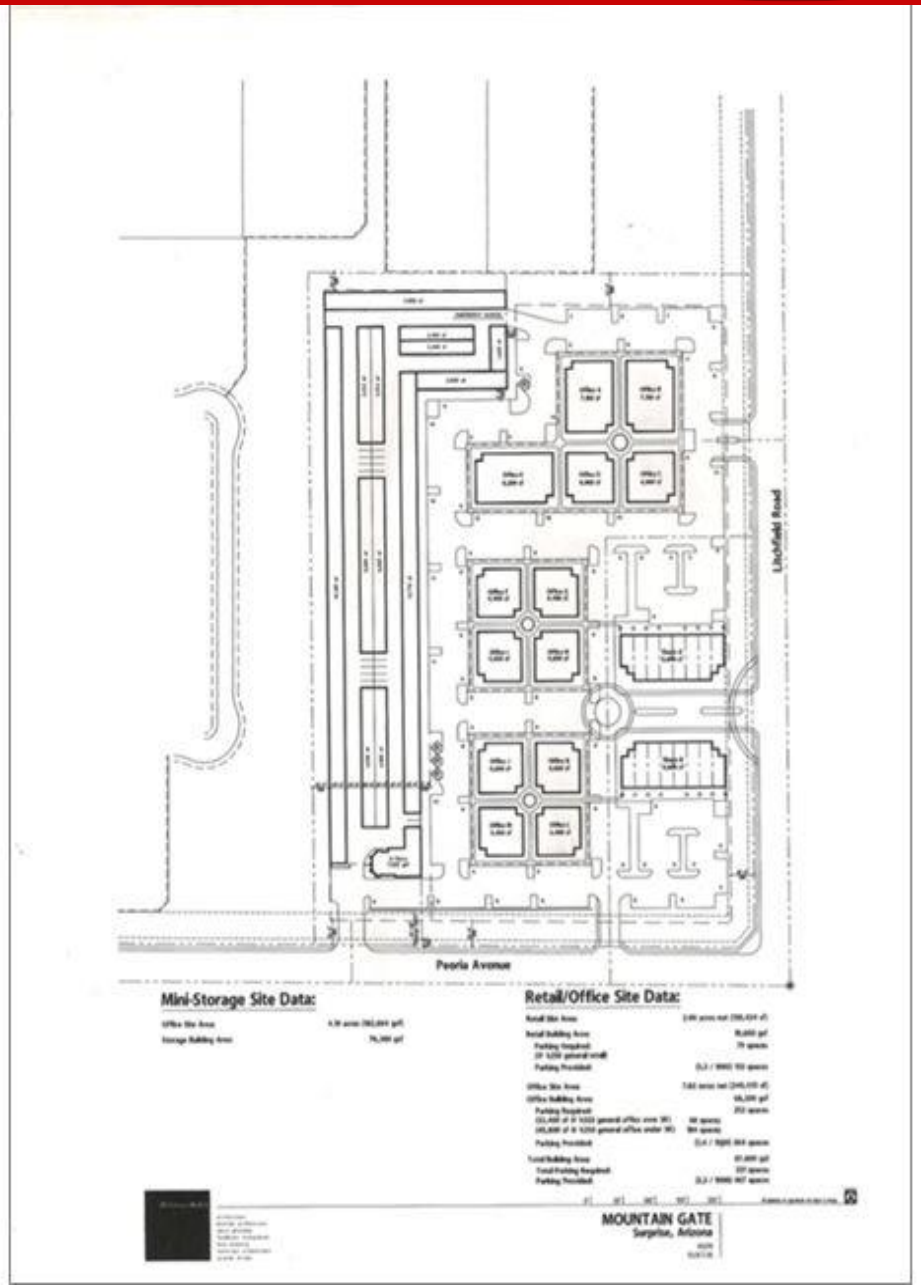

Insight
Land & Investments

Conceptual Rendering

Insight
Land & Investments

Site Photos

CURVE TABLE				
CURVE	RADIUS	DELTA	LENGTH	TANGENT
C3	20.00	90°00'00"	31.42	20.00
C4	20.00	90°00'00"	31.42	20.00
C5	55.00	24°37'12"	23.63	12.00
C6	55.00	139°14'24"	133.66	148.05
C7	55.00	24°37'12"	23.63	12.00
C8	55.00	24°37'12"	23.63	12.00
C9	55.00	139°14'24"	133.66	148.05
C10	55.00	24°37'12"	23.63	12.00

FINAL PLAT

MOUNTAIN GATE

PHASE 1 AND PHASE 2

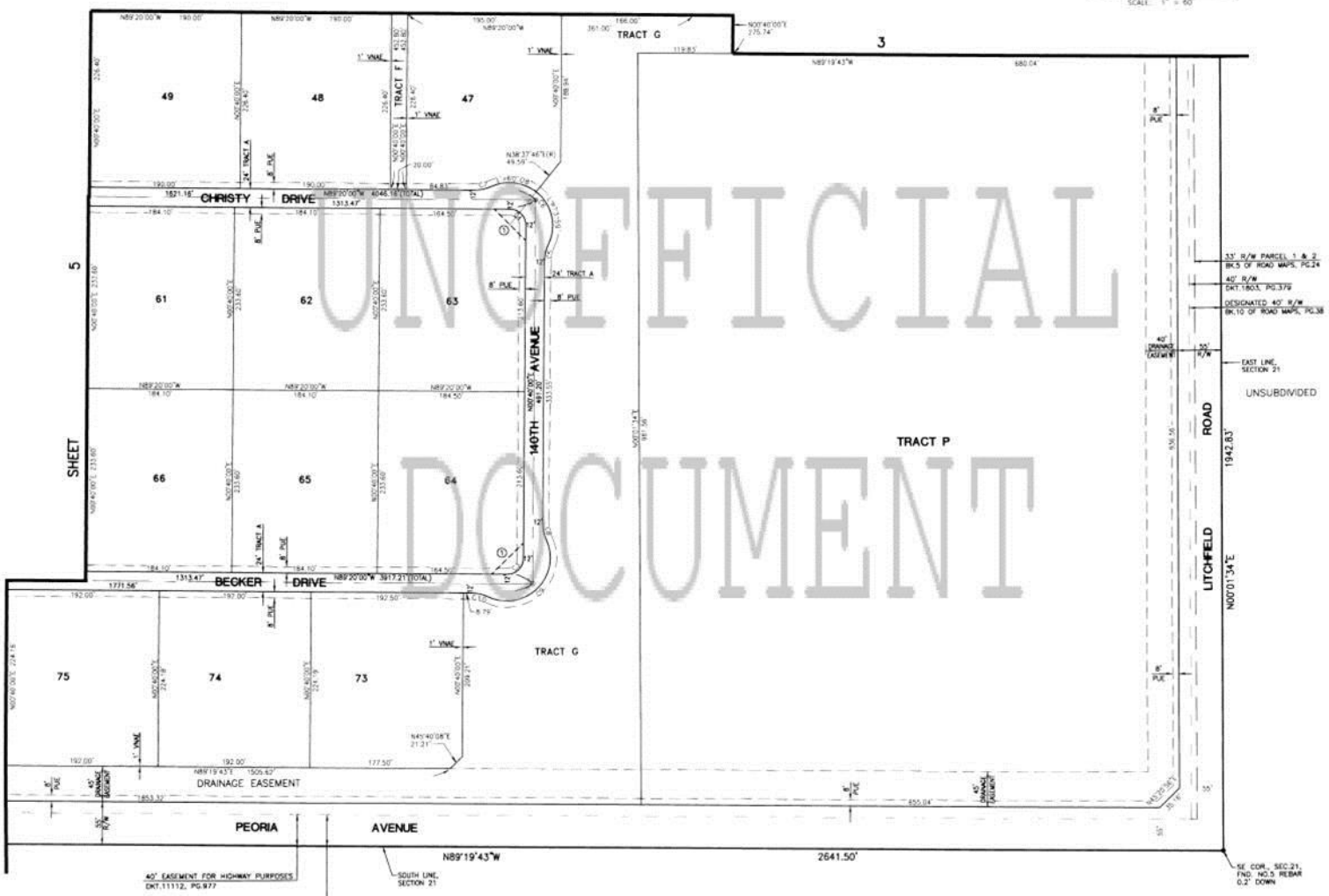

UNOFFICIAL DOCUMENT

Stantec Consulting Inc.
8211 South 48th Street
Phoenix AZ USA
85044-5355
Tel. 602.438.2200
Fax. 602.431.9562
www.stantec.com

Stantec

Copyright Reserved

Legend

- B — CORNER OF SUBDIVISION, SURVEY MONUMENT TO BE INSTALLED AS TYPE "B" PER MAG DET. 120-1
- BC — CORNER OF SUBDIVISION, SURVEY MONUMENT TO BE INSTALLED AS 1/2" REBAR AND CAP
- ⊕ — STREET CENTERLINE, SURVEY MONUMENT TO BE INSTALLED AS TYPE "B" PER MAG DET. 120-1
- C — CORNER OF SUBDIVISION MONUMENT FOUND AS SHOWN
- SUBDIVISION BOUNDARY
- C1 — CURVE TABLE NUMBER
- L1 — LINE TABLE NUMBER
- PUE — PUBLIC UTILITY EASEMENT
- R/W — RIGHT OF WAY
- VNAE — VEHICULAR NON ACCESS EASEMENT
- BSL — BUILDING SETBACK LINE
- (R) — RADIAL
- (NR) — NON-RADIAL
- 40' / 40' — SIGHT VISIBILITY RESTRICTION EASEMENT – NO WALLS, STRUCTURES OR PLANTINGS GREATER THAN 30 INCHES ALLOWED WITHIN THIS AREA

COUNTY RECORDER
BOOK 608 PAGE 41
OFFICIAL RECORDS OF MARICOPA COUNTY RECORDER HELEN PURCELL
2002 – 1050185

Surveyors Seal

Client/Project
WILLIAM LYON HOMES INC.
8800 E. Chaparral Road, Suite 260
Scottsdale, Arizona 85250
Telephone: (480) 893-1000

MOUNTAIN GATE
PHASE 1 AND PHASE 2
Surprise, Arizona

Title
FINAL PLAT

Project No.	Scale	
81500806	1" = 60'	
Drawing No.	Sheet	Revision
	4 of 10	0

608-41